





Yr7: ASK Yourself!

Subject: Geography

Unit: Where Are We? - MK and Beyond

	Launching	Developing	Progressing	Mastering
 S skills				
	<p>I need to be able to collect information from an atlas. I need to be able to use scale on maps. I can use four figure grid references. I can see patterns in graphs. I can read facts about countries and use them in my work. I can work in a team.</p>	<p>I can partially collect information from an atlas. I can use scale and distance on maps. I can use 4 figure and 6 figure grid references. I can partially read and present data using graphical skills. I can partially understand relationships between countries. I can work well in a team.</p>	<p>I can confidently collect information from an atlas. I can confidently use a variety of map reading skills. I can confidently collect information from aerial photographs. I can confidently read and present data using graphical skills. I can confidently understand relationships between countries and their different features. I can work well in a team.</p>	<p>I can expertly collect information from an atlas. I can expertly read Ordnance Survey maps. I can expertly collect information from aerial photographs. I can expertly read and present data using graphical skills. I can expertly demonstrate a clear understanding of relationships between countries and their different features. I can work well in a team.</p>
 K knowledge				
	<p>I need to understand where the UK and Milton Keynes are on different maps. I can name the different continents. I understand some map skill techniques.</p>	<p>I understand that different maps show places at different scales. I can understand some differences in the continents and locate most. I can use map skill techniques with some confidence.</p>	<p>I understand that different maps are used for different purposes. I can support this with examples. I understand clearly the continents location and some of the countries they contain. I use map skill techniques confidently.</p>	<p>I understand that maps are used for different purposes. I can explain examples of this. I fully understand the continents and their location. My descriptions of the countries they contain are clear. I use map skill techniques confidently and can explain them to others.</p>